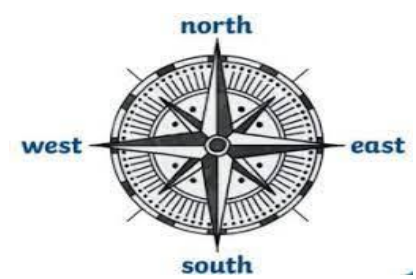

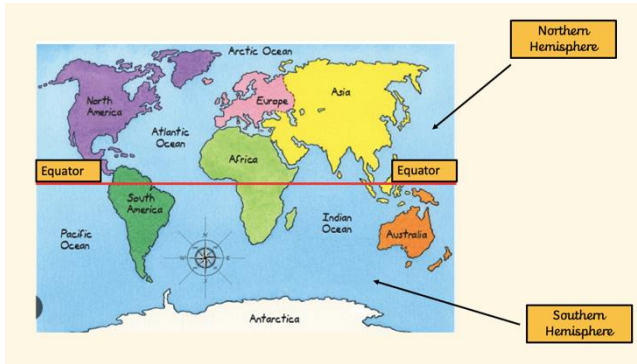


Crazy Climates

How does the climate affect how people live in hot and cold places?



Key Vocabulary	
Equator	An imaginary line around the middle of the earth at an equal distance from the North Pole and the South Pole.
Compass points	North, East, South, West
Northern hemisphere	The area of the world that is north of the equator.
Southern hemisphere	The area of the world that is south of the equator.
North pole	The pole that is right at the top of the Earth and is in the middle of Arctic Ocean.
South pole	The pole that is right at the bottom of the Earth and is located on the continent of Antarctica.
Climate	The average weather usually taken over 30 years for a particular place.
Weather	The day-to-day changes that we see happen, e.g. it can be sunny one day and rainy the next.
Tropical climate	A climate zone found near the equator which has hot weather and lots of rain.
Polar climate	The climate zones found furthest north and south of the equator (having extremely) cold weather.
Rural	People who live in villages or in the countryside.
Urban	People who live in villages or in the countryside.



Human features of countries along the equator

- Lots of farming e.g. coffee beans.
- Mining (metals and gems).
- Canoes for travelling.
- In rural Kenya, houses are made of mud and straw.
- In urban Kenya, there are lots of buildings including places of worships, offices.

Physical features of countries along the equator

- Rainforests, deserts and savannahs.
- Mountain, lakes, rivers, volcanoes and waterfalls.
- Turtles, jaguar, lions, elephants, parrots.
- Exotic fruits.
- Rafflesia Arnoldii flower